




230 2nd St, Fall River, MA 02721

Project Totals


Total Roof Area	-	18.84 SQ
Flat Slope (0:12-1:12)	-	0.36 SQ
Steep Slope (7:12 or greater)	-	18.48 SQ
High Roof (over 1 story)	-	18.30 SQ
IWB (Ice & Water Barrier)	-	861.00 SF
Roof Planes	-	7
Structures	-	1
Eave	-	143.50 LF
Rake	-	76.25 LF
Flat Drip Edge	-	18.00 LF
Total Perimeter	-	237.75 LF
Ridge	-	49.50 LF
Hip	-	9.60 LF
Valley	-	4.69 LF
Step Flashing	-	33.32 LF
Headwall Flashing	-	44.50 LF




North



East



South



West

THIS REPORT IS FOR ESTIMATION PURPOSES ONLY AND DOES NOT INCLUDE WASTE, VERIFY ALL DIMENSIONS AND TOTALS BEFORE PURCHASING MATERIALS.
THIS REPORT IS THE PROPERTY OF SCOPE TECHNOLOGIES, INC. AND MAY NOT BE REPRODUCED WITHOUT WRITTEN CONSENT

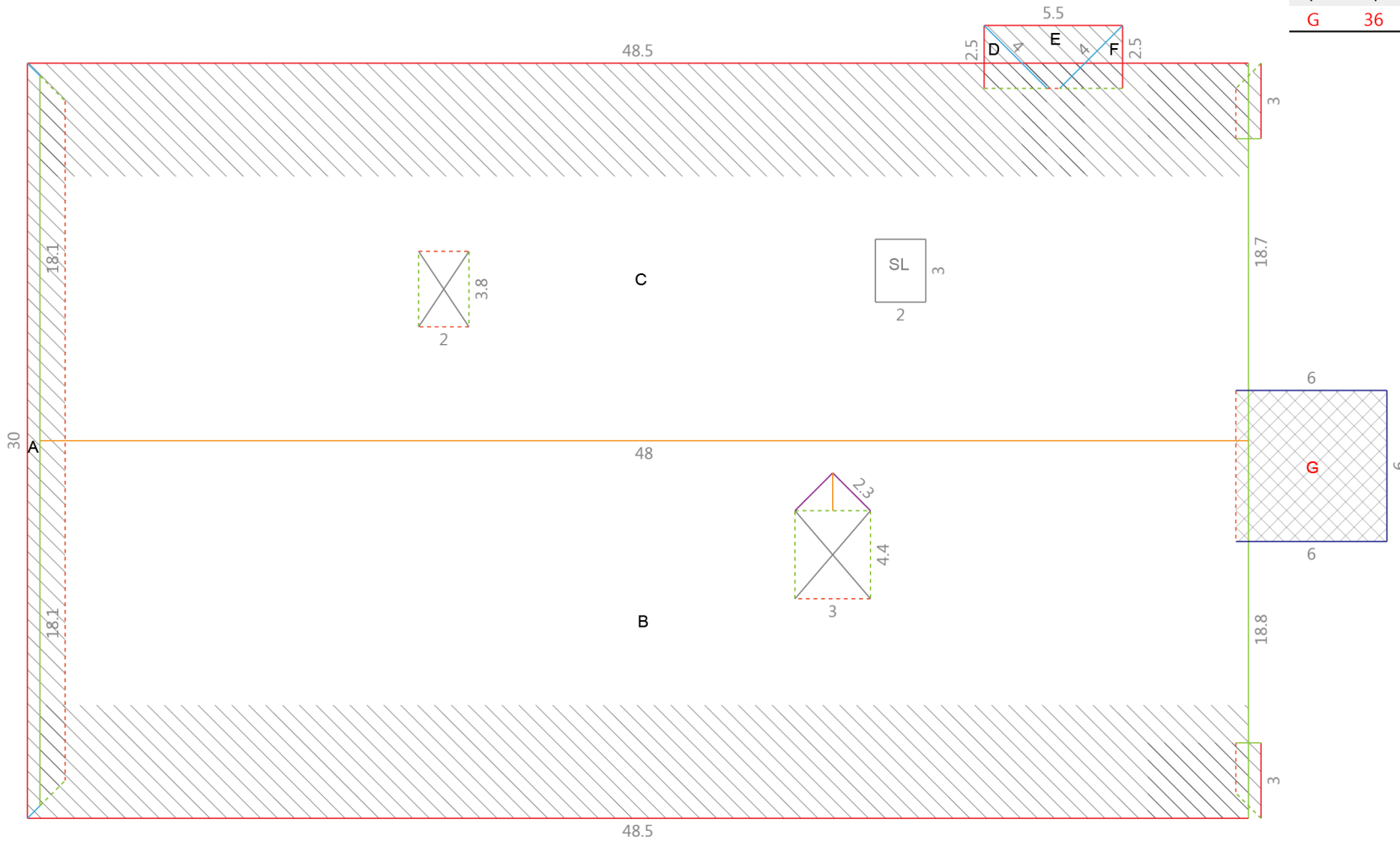
Roof Area Analysis - Structure 1

230 2nd St, Fall River, MA 02721

Plane	Area(sf)	Pitch	Slope	High	IWB(sf)
A	53	9:12	S	H	180
B	889	9:12	S	H	309
C	888	9:12	S	H	309
D	4	9:12	S		15
E	9	9:12	S		33
F	4	9:12	S		15
G	36	1:12	F		

Slope: (S)teep - (L)ow - (F)lat

Totals (SQ)		
1:12	-	0.4
9:12	-	18.5
Flat	-	0.4
Steep	-	18.5
High	-	18.3



Drawing Key

- Eave
- Hip
- Ridge
- Parapet
- Clear Story
- - - Headwall Flashing
- /// Ice & Water Areas
- Rake Edge
- Valley
- Flat Drip Edge
- Coping
- - - Slope Change
- - - Step Flashing
- ▒ Flat Slope Area

